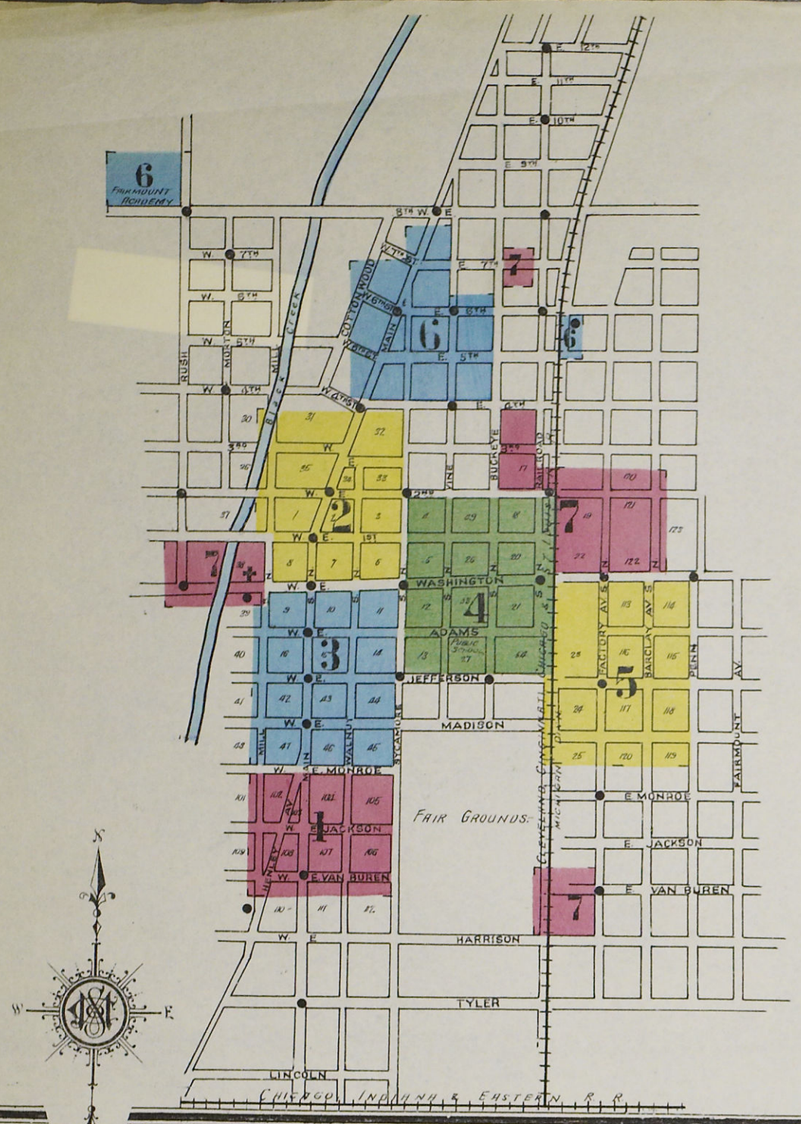

INDEX.

STREETS.

		Sheet
A		
Adams, E.,	100-223	3
" "	300-604	4
" "	700-819	5
" W.,	100-123	3
B		
Barclay Ave., N.,	100-317	7
" " S.,	100-413	5
Buckeye, N.,	100-221	4
" "	501-703	*6
" " E. S.,	near Seventh	*7
" S.,	100-223	4
C		
Cottonwood,		6
F		
Factory Ave., N.,	100-311	7
" " S.,	100-411	5
Fifth, E.,		6
" W.,		6
First, E.,	100-235	2
" "	300-523	4
" "	700-721	7
" W.,	100-205	2
Fourth, E.,	100-118	*2
" "	101-319	*6
" W.,		4
H		
Henley Ave.,	500-713	1
J		
Jackson, E.,		1
" W.,		1
Jefferson, E.,	100-221	3
" "	301-605	*4
" "	606-819	5
" W.,	100-203	3
M		
Madison, E.,	100-215	3
" "	600-819	5
" W.,	100-203	3
Main, N.,	100-433	2
" "	500-825	6
" S.,	100-421	3
" "	500-711	1
Mill, N.,	100-108	*2
" "	101-107	*7
" "	109-416	2
" S.,	100-110	*7
" "	101-111	*3
" "	112-423	3
Mill, S.,	500-704	1
Monroe, E., N. S.,	Main to Sycamore	*3
" " S. S.,	" " "	*1
" W., N. S.,	Main to Mill	*3
" " S. S.,	" " "	*1
P		
Penn,	100-414	*5
" Ave., see Penn.		
R		
Railroad, N.,	100-221	4
" "	300-325	7
" S.,	100-225	4
Rush,		7
S		
Second, E.,	100-225	2
" "	300-522	*4
" "	700-727	7
" " N. S.,	near Railroad	*7
" W.,	100-203	2
Seventh, E.,	100-123	6
" "	300-317	7
" W.,		6
Sixth, E.,	100-323	6
" W.,		6
Sycamore, N.,	100-216	*4
" "	101-427	*2
" "	500-717	6
" S.,	100-430	*3
" "	101-221	*4
" "	500-705	1
T		
Third, E.,		2
" W.,	100-203	2
V		
Van Buren, E.,		1
" " W.,		1
Vine, N.,	100-223	4
" "	500-815	6
" S.,	100-221	4
W		
Walnut, N.,	100-311	2
" S.,	100-425	3
" "	500-707	1
Washington, E.,	100-222	*3
" "	101-219	*2
" "	300-604	4
" "	605-803	*7
" "	606-824	*5
" W.,	100-124	*2
" "	101-123	*3
Washington, W.,	200-325	7

SPECIALS.

A	
American Window Glass Co. (formerly),	7
B	
Baptist Church,	2
Bell Bottle Factory (site),	7
Bogue Block,	3
Borrey Block,	2
C	
C. C. C. & St. L. R. R. Depot,	7
Central Indiana Lighting Co.,	5
D	
Dale's, J. W., Block,	3
F	
Fairmont Academy,	6
" Grain Co.,	4
" Machine and Boiler Works,	7
" Water Works, Pumping Stat'n,	7
Fire Department,	7
First Congregational Church,	2
Friedman, L., Junk Yard,	7
Friends' Church,	2
H	
High School,	4
Hotel Frazier,	3
M	
Masonic Hall,	2
Methodist Episcopal Church,	3
" " (Negro),	7
Mercer, Brannum & Bevington Co.:	
Lumber Yard,	2
Planing Mill,	7
P	
Post Office,	2
Public School (South Building),	4
S	
St. Cecilia's Catholic Church,	6
Snider Catsup Co., Branch,	6
U	
U. B. Church,	3
Ulrey, A. A., & Co., Roller Mill & Elev.,	4
Union TractionCo., PowerHo.&Sub-Stat'n	2
W	
West Methodist Church,	2

* Indicates only one side of Street shown.

DEC 30 1909



©CLF 17745

WATER FACILITIES

Direct pressure system-Two simple duplex Deane pumps-size 8"x8"x10" capacity 250,000 gals each per 24 hours-Water from 6 Driven wells. About 8½ miles of distributing mains 4", 6 & 10". Laid in 1894-40 Double hydrants-Domestic pressure 40 lbs per sq inch Fire pressure 80 lbs per square inch

FIRE DEPT.

Volunteer-6 Members-2 Hose Carts-One H.&L. Truck 1500 of C.R.L. hose in fair condition. Fire alarm by phone & whistle on Water Works Station.

Principal streets brick paved others graded & unpaved. Grades level-No public lights.

KEY



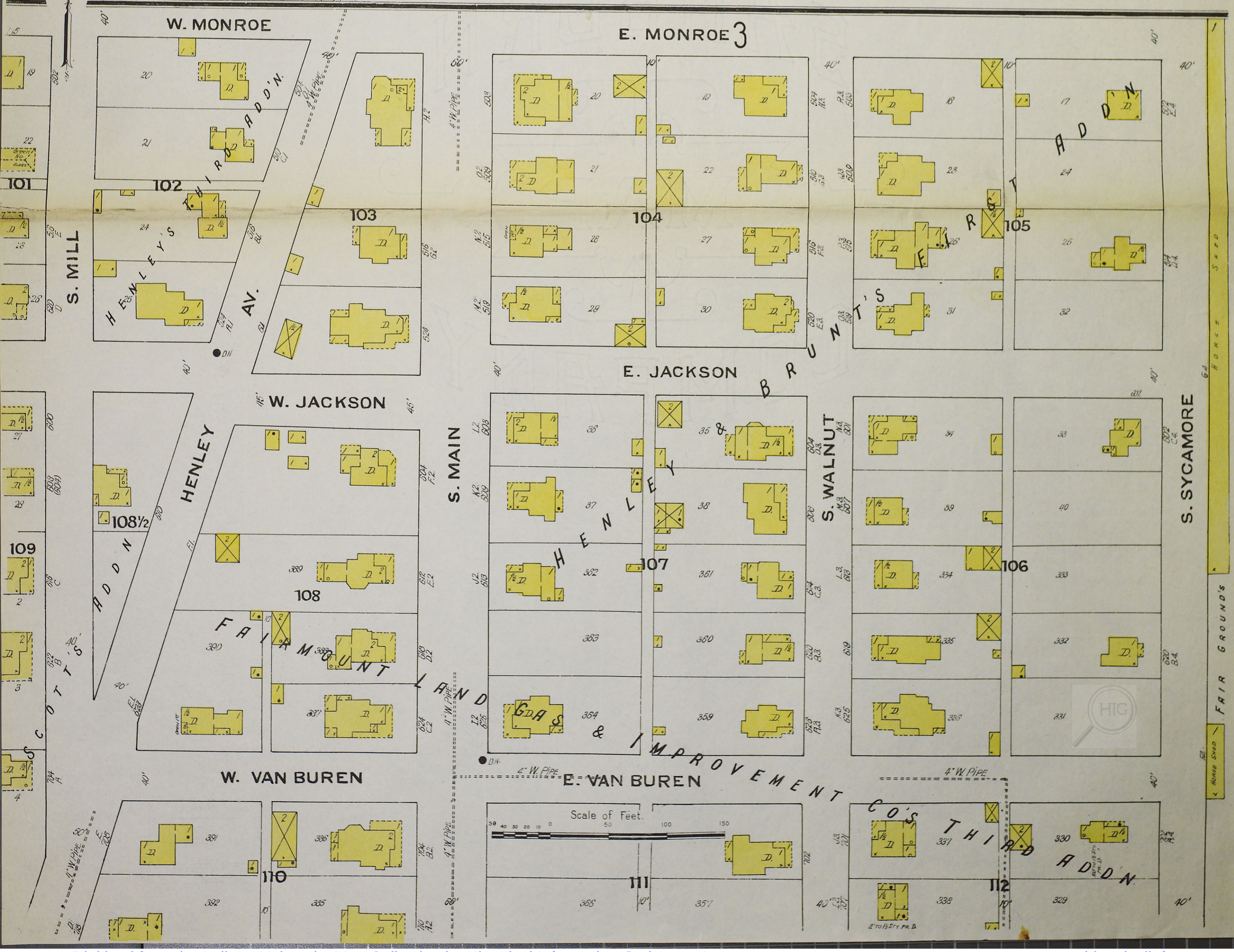

Digitized from the Indiana University Map Collection by Historical Information Gatherers, Inc. www.historicalinfo.com