LIBRARY OF CONGRESS COPYRIGHT. SEP 19 1895 CITY OF WASHINGTON
Sept. 7, 1895

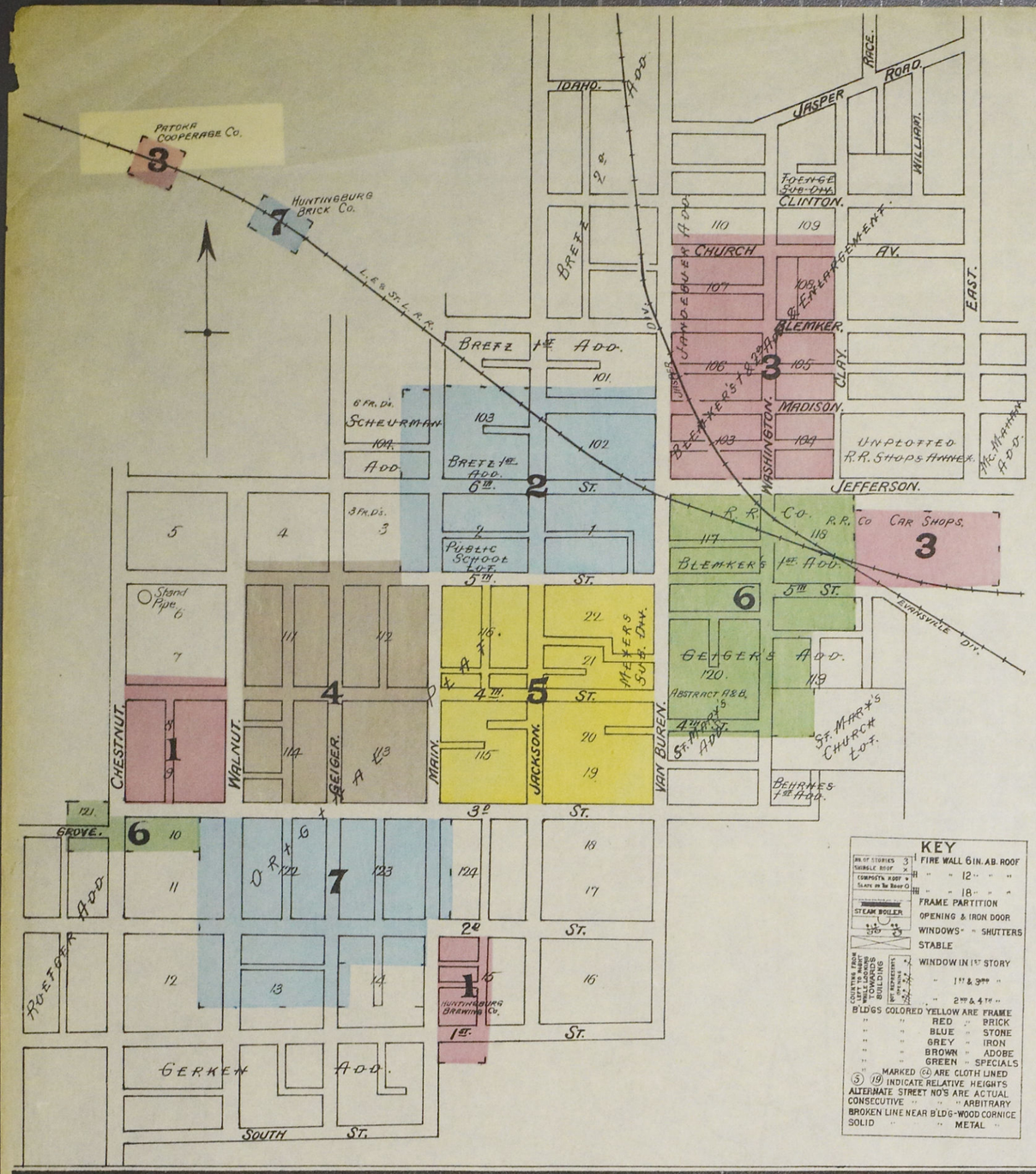

NOTE.

Water Facilities:
Direct & Gravity System from Stand Pipe.
Gravity Pressure; 63 Lbs.
Direct " In Case of Fire: 135 Lbs.
Water from Lake. 1 Mile W. of Town.
Covering 25 Acres.
Pump Ho. at Lake.
1 Gordon Duplex Pump 18 x 12½ x 18.
Cap: 1,000,000 Gal's per 24 Hours.
10" Distributing Main. 28 Double Hyd's.
Street Mains 4", 6" & 8" Wrought Iron.

Fire Dep't.
Volunteer.
40 Members.
1 Hand Eng. & 500' 2" Fabric Hose (Reduced Coupling).
1000 Good 2½" Cotton-Rubber Lined Hose.
1 Hook & Ladder Truck.
Fire Bell on City Hall Rung by Hand.

SANBORN - PERRIS MAP CO., LIMITED
117 & 119 Broadway
NEW YORK
Population 3,100.
No Steam & 1 Hand Engine
2 Independent Hose Carts
Water Facilities See Note.
Prevailing Winds S. & S.W.
HUNTINGBURG
Dubois Co. IND.
JULY, 1895.
SCALE 50 FT. TO AN INCH.
COPYRIGHT 1895 BY THE SANBORN - PERRIS MAP CO. LIMITED.

INDEX.

STREETS.

SHEET

B
Blemker, ... Van Buren to Clay 3

C
Chestnut, ... near Grove 6
" ..... Third to Fourth 1
Church Ave., ... W. of Clay 3
Clay, West Side, ... *3

F
Fifth, ... E. of Van Buren 6
" North Side, ... Van Buren to Main *2
" South " ..... " " " " *5
First, ... near Main 1
Fourth, ... E. of Van Buren 6
" ..... Van Buren to Main 5
" ..... Main to Walnut 4
" ..... W. of " 1

G
Geiger, ... First to Third 7
" ..... Third to Fifth 4

J
Jackson, ... Third to Fifth 5
" ..... Fifth to Madison 2
Jefferson, North Side, Van Buren to Clay *3
" South " " " " " *6

M
Madison, ... W. of Van Buren 2
" ..... Van Buren to Clay 3
Main, East Side, ... First to Second *1
" ..... Second to Third 7
" East Side, ... Third to Fifth *5
" West " ..... " " " *4
" ..... Fifth to Madison 2

S
Second, South Side, ... part E. of Main *1
" ..... Main to Walnut 7
Sixth, ... E. of Van Buren 6
" North Side, ... Van Buren to Main *2
" South " ..... " " " " *5
" ..... Main to Walnut 4

T
Third, North Side, ... Van Buren to Main *5
" " " ..... Main to Walnut *4
" " " ..... W. of " *1
" South " ..... Main to " *7
" " " ..... W. of " *6

V
Van Buren, E. S., ... Fourth to Jefferson *6
" " " Jefferson to Church Ave. *3
" " W. S., ... Third to Fifth *5
" " " ..... Fifth to Madison *2

W
Walnut, ... First to Third 7
" East Side, ... Third to Fifth *4
" West " ..... Third to Fourth *1
Washington, ... Fourth to Jefferson 6
" ..... Jefferson to Church Ave. 3

SPECIALS.

B
Behrens Stock Yards, ... 2

C
Carmelite Church, ... 3
Central Hotel, ... 6
City Hall, ... 4

D
Depot Planing Mill Co., ... 6

F
Farmers Flour Mills, ... 2
Frick, Bische & Co., Sash & B. Fact. 3

G
German Evang. Church, ... 6
" Lutheran Church, ... 4
" Methodist Episcopal Church, ... 4

H
Huntingburg Brewing Co., ... 1
" Dry Pressed Brick Co., ... 7
" Planing Mill Co., ... 1
" Woolen Mills & Mach. Shop, 1

L
L. E. & St. L. R. R. Depot 6
" " " " " Shops (formerly), ... 3

M
Methodist Episcopal Church, ... 5
Muessner Bros., Woolen Mill & Mach. Shop, 1

O
Opera House, ... 4

P
Phœnix Hotel, ... 2
Public School, ... 2

S
St. George Hotel, ... 4
" Mary's Cath. Church & School, ... 6
Schneck, H., Machine Shop, ... 5
Signal Printing, ... 7
Star Milling Co., ... 5

T
Theis, W., & Co., Furniture Factory, ... 4

W
Walz, W., Pottery Works, ... 5

* Indicates only one side of Street shown.

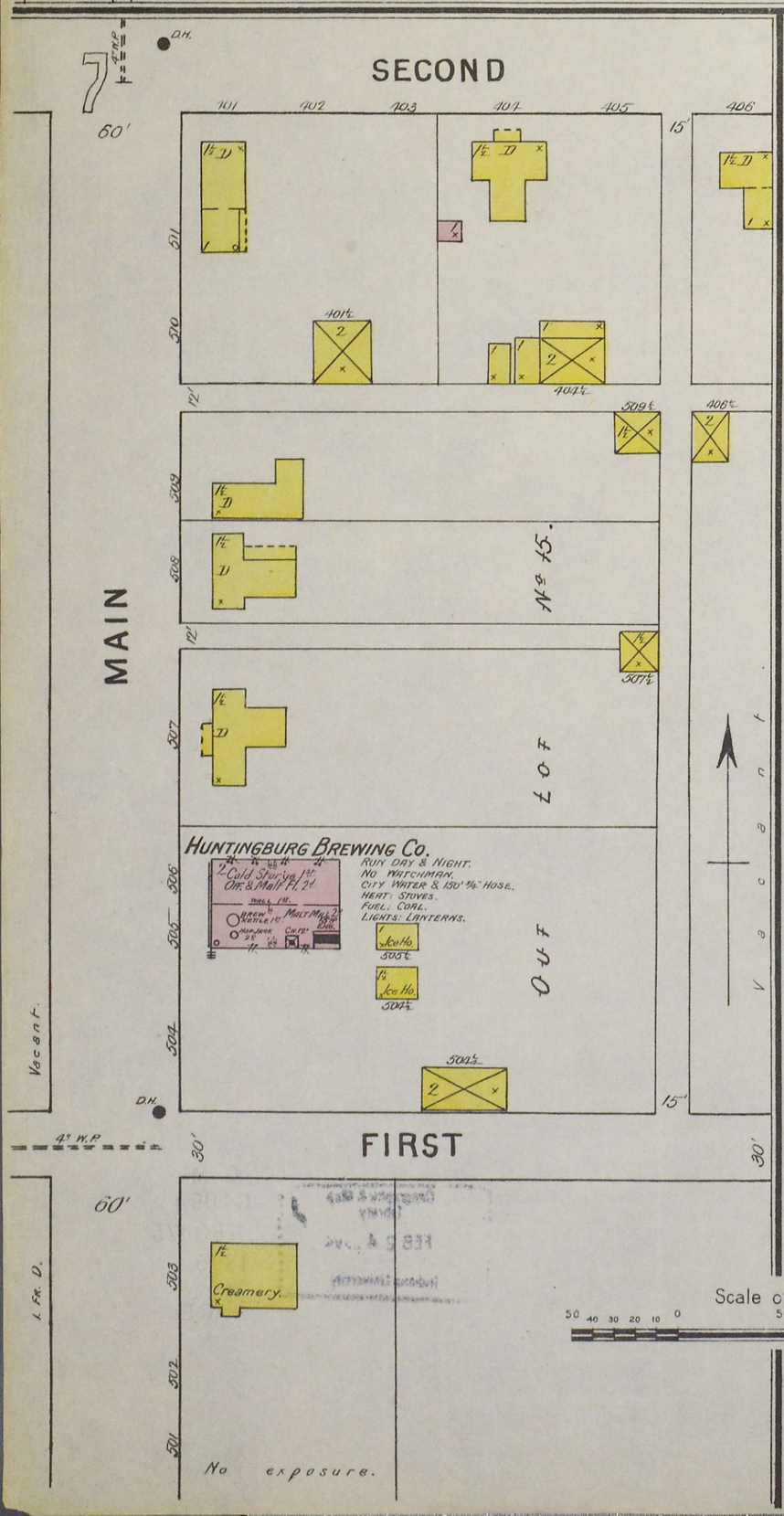

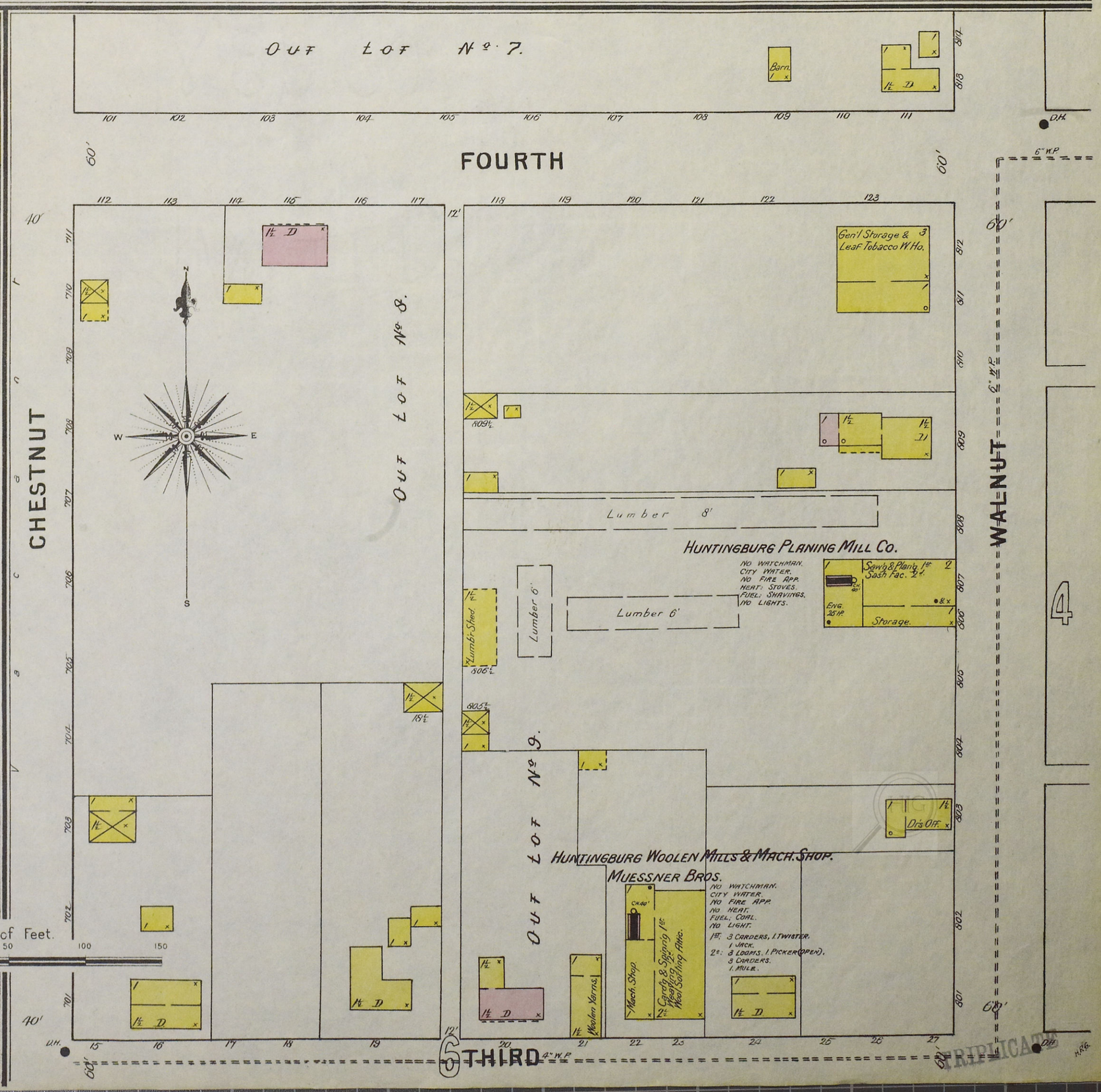

Digitized from the Indiana University Map Collection by Historical Information Gatherers, Inc.
www.historicalinfo.com