INDEX.

STREETS.

		SHEET
C		
Commercial,	1201-1224	2
" S.S.,	Seventh to Eighth	1
Crocket,	1301-1324	3
"	1401-1420	4
E		
Eighth,	1602-1620	7
"	near Commercial	1
Ellison (arbitrary),		7
F		
Fifth,	102-113	6
"	1501-1514	6
"	1601-1619	4
"	1801-1826	2
"	near Ellison	7
" N. of Washington 100-115, actual		6
" " " 200-509, "		4
" S. of Washington 100-309, "		6
Fourth,	18-23	5
"	28-50	6
"	51-53	5
"	83-96	3
"	900	1
"	901-905	5
"	906-913	6
"	1601-1618	3
"	1701-1728	2
"	200-509, actual	3
"	near Ellison	7
H		
Harrison,	1201-1224	3
"	1301-1316	4
J		
Jefferson,	34-38	5
"	108-109	3
"	503-514	3
"	601-604	5
"	605-620	6
"	626-644	7
"	1401-1409	4
"	near Water	1
Johnson,	1201-1217	3
"	1301-1399	4
L		
Liberty,	54-66	5
"	601-606	5
"	607-608	6
"	609-611	5
"	701-707	6
"	708-710	7
"	711-720	6
"	901-926	7
" E. of Fourth 100-323, actual		6
" W. of Fourth 100-323, "		5
" near Covington Ice Co.		7
M		
Market,		2
N		
Ninth,	near Union	1
"	1201-1244	7
P		
Pearl, N. S.,	Seventh to Eighth	1
" S. S.,	Fifth to Seventh	4
"	1301-1324	2
Public Square,		5
R		
Railroad,		2
S		
Second,	near Railroad	1
"	702-704	3
"	706	1
"	707-710	3
"	711	1
"	802-834	5
"	901-922	3
Seventh,	1501-1508	6
"	1509-1516	7
Seventh,	1601-1619	4
"	1701-1704	1
"	200-505, actual	4
Sixth,	1601-1625	6
"	1701-1717	4
"	200-507, actual	4
T		
Third,	71-91	5
"	92	1
"	97-99	5
"	309-311	5
"	315	1
"	335-338	5
"	1501-1517	3
"	1601-1632	2
"	200-509, actual	3
"	near Ellison	7
U		
Union,	near Ninth	1
"	15-25	6
"	26-33	6
"	34-42	5
"	43-47	6
"	801-807	6
W		
Washington,	1-18	5
"	701-706	5
"	707-713	6
"	714-717	5
"	801-804	6
"	805-809	7
"	810-815	6
"	816-839	7
" E. of Fourth 1-314, actual		6
" W. of Fourth 100-323, "		5
Water,	901-916	5
"	near Jefferson	1

SPECIALS.

B	
Baptist Church,	4
Bodine, T., Grain Warehouse,	1
C	
Catholic Church,	2
Cement Products Co.,	1
Christian Church,	4
Church of Christ,	4
Clark, M., Coal, Wood and Lumber Yard,	5
C. C. C. & St. L. R. R. Depot,	1
County Court House and Jail,	5
Covington Canning Co.,	1
" Carriage and Repair Shops,	5
" High School,	2
" Ice Co.,	7
" Light and Water Co.,	1
" Public School,	1
E	
Episcopal Church,	7
F	
Fire Department,	6
Fountain County Infirmary,	6
" Warren and Vermilion Agricultural Association,	7
M	
Methodist Episcopal Church,	6
P	
Post Office,	5
Presbyterian Church,	6
R	
River View Green Houses,	7
T	
Tremont Hotel,	5
W	
Williams, G. W., Planing and Saw Mill,	1

NOTE.—House Numbers given are arbitrary.

WATER FACILITIES

Gravity system with direct pumping pressure. Stand pipe 16' in diameter, 100' high, capcy 150,393 gals. Base of which is 18' level with business portion of town & filled by 2 Deane Holyoke pumps size 8x12x8½ capcy 500,000 gals each per diem. Source of supply 3 Natural springs. Domestic pressure 40 lbs. to square inch. Fire pressure 100 to 150 lbs. Average daily consumption 100,000 gals. 43 Double hydrants. About 7 miles of mains, ranging from 4" to 8" diameter, laid 1892 & 1895.

FIRE DEPT

Consisting of one Chief & 11 men, who are partly paid. 2 Hose Carts. One carrying 700' 2½" C.R.L. Hose. One carrying 2, 18' ladders. Alarm bell, located in tower of Court Ho. Whistle at Water Works station.

Streets mostly level & pratly brick paved. Lighted by Arc electric lamps.

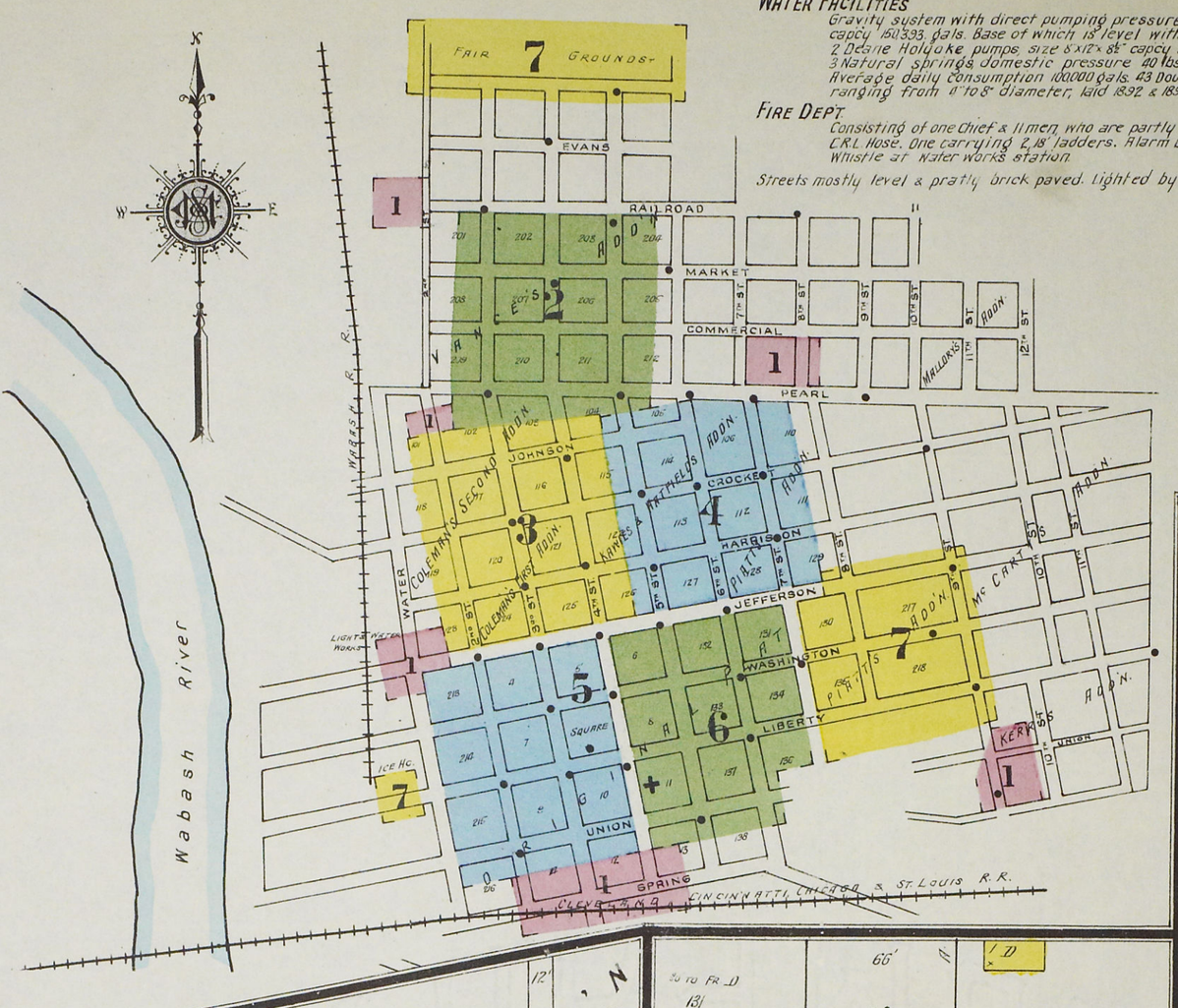

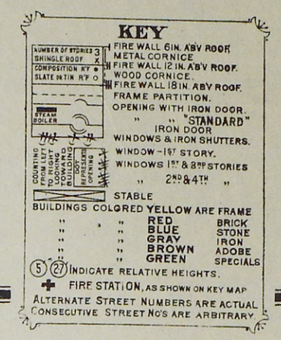

Aug 27 1910
2752 (7 sheets)
1
© CLF 18415

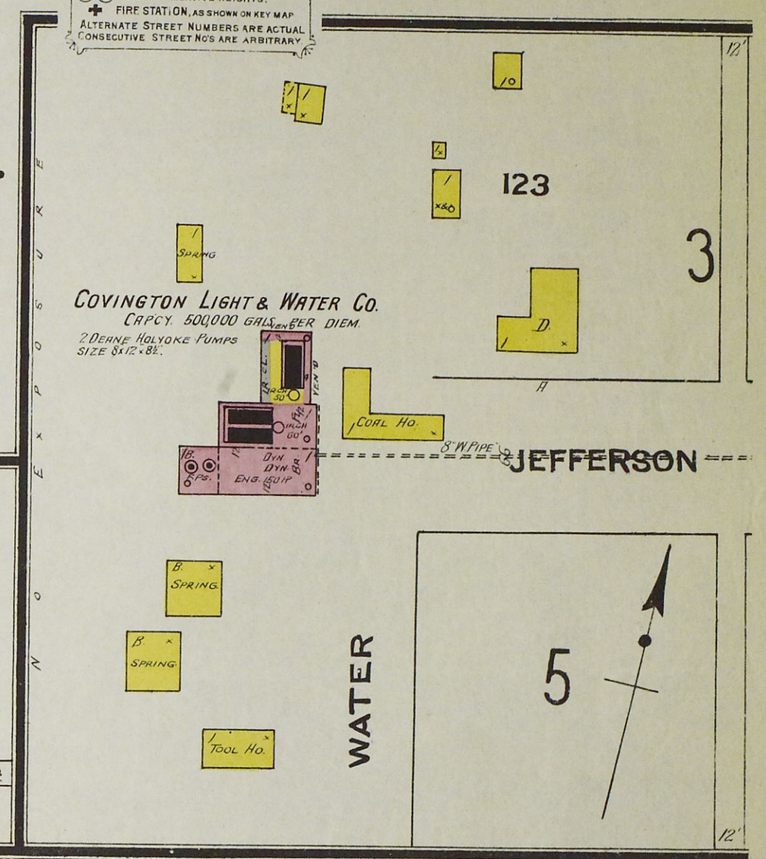

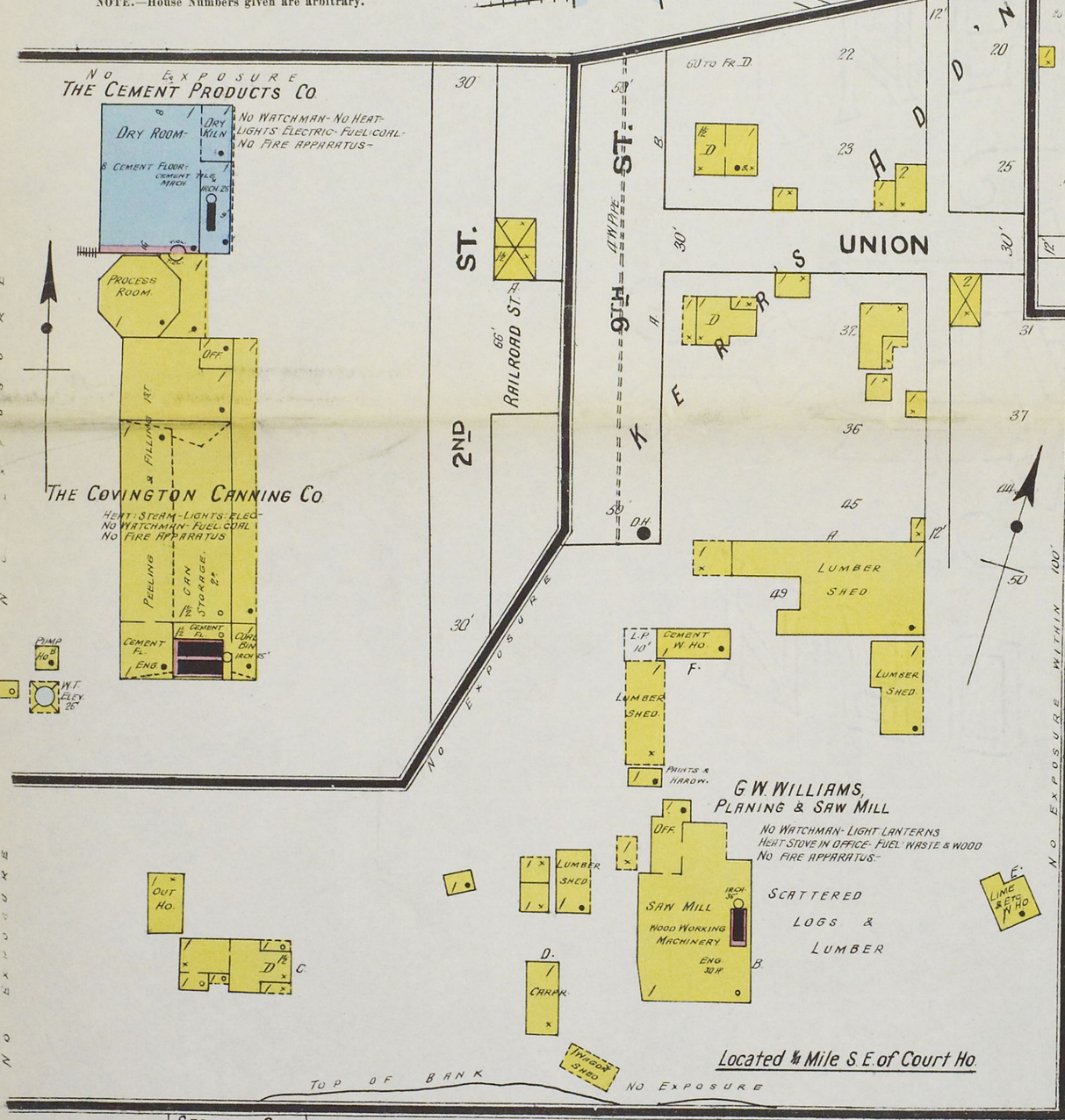

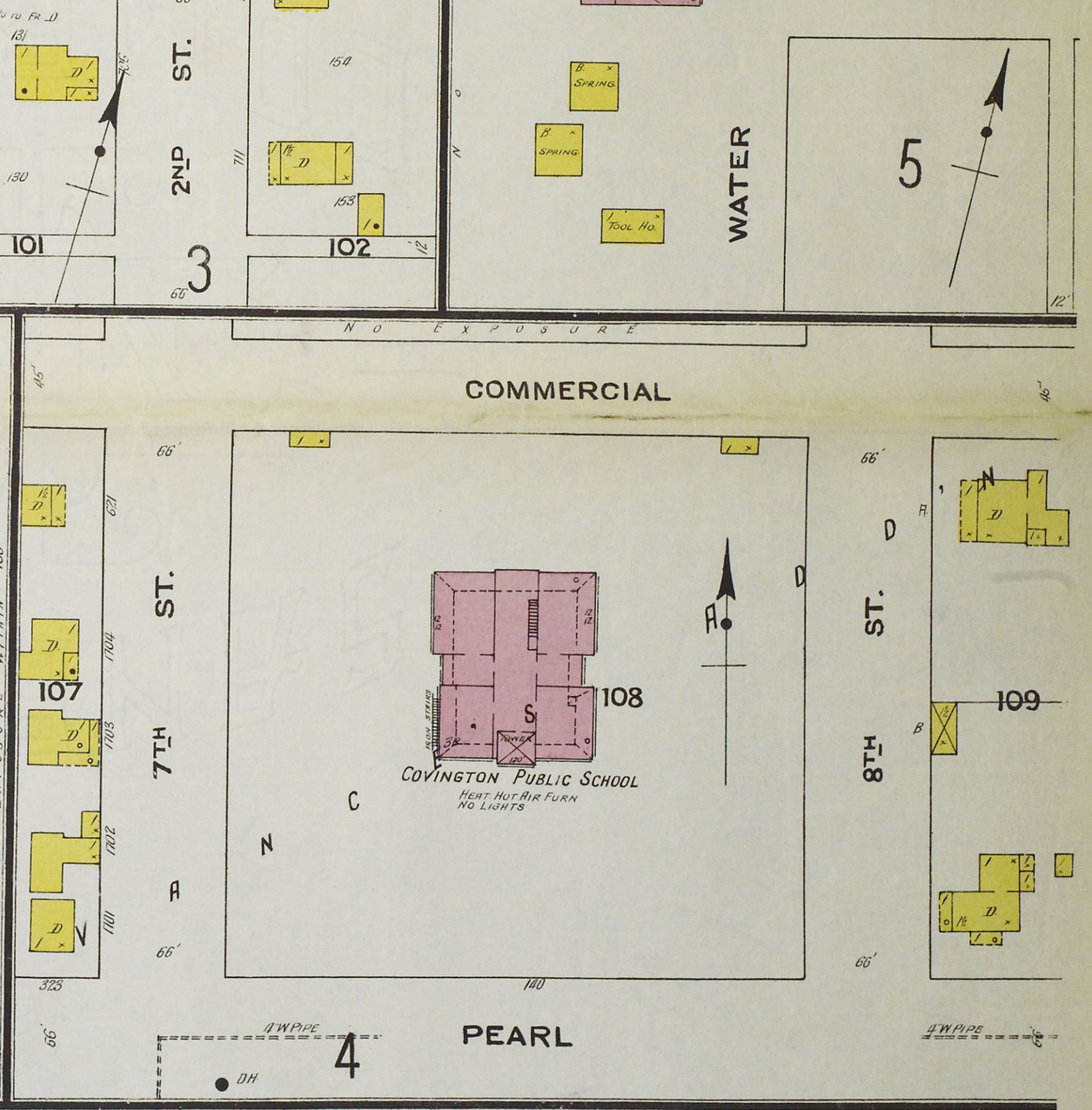

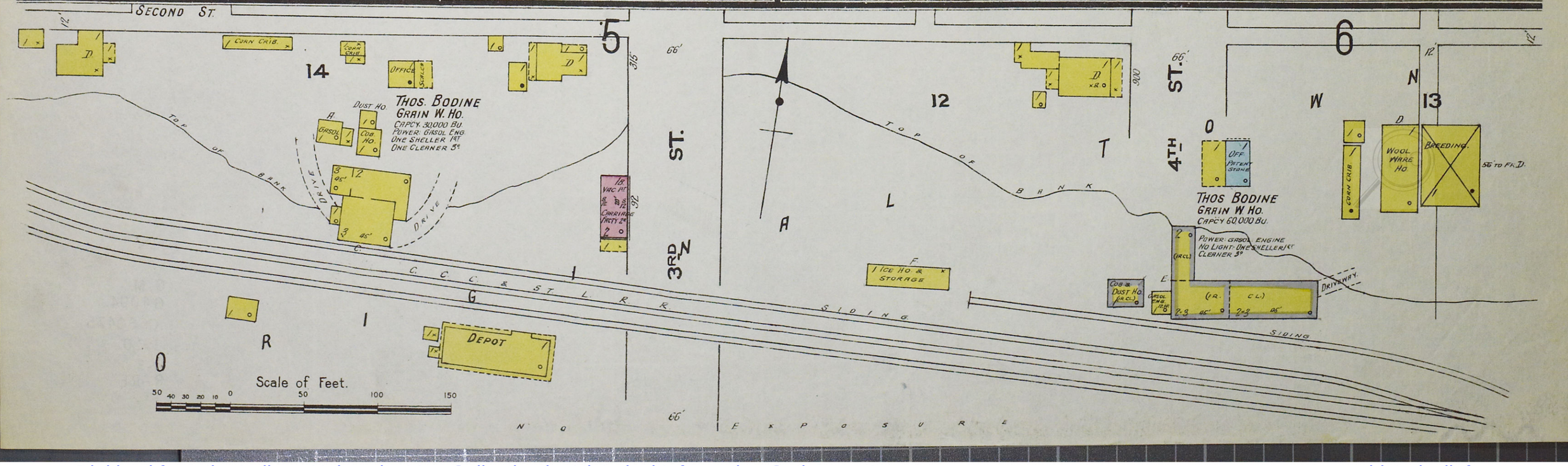

Digitized from the Indiana University Map Collection by Historical Information Gatherers, Inc.
www.historicalinfo.com